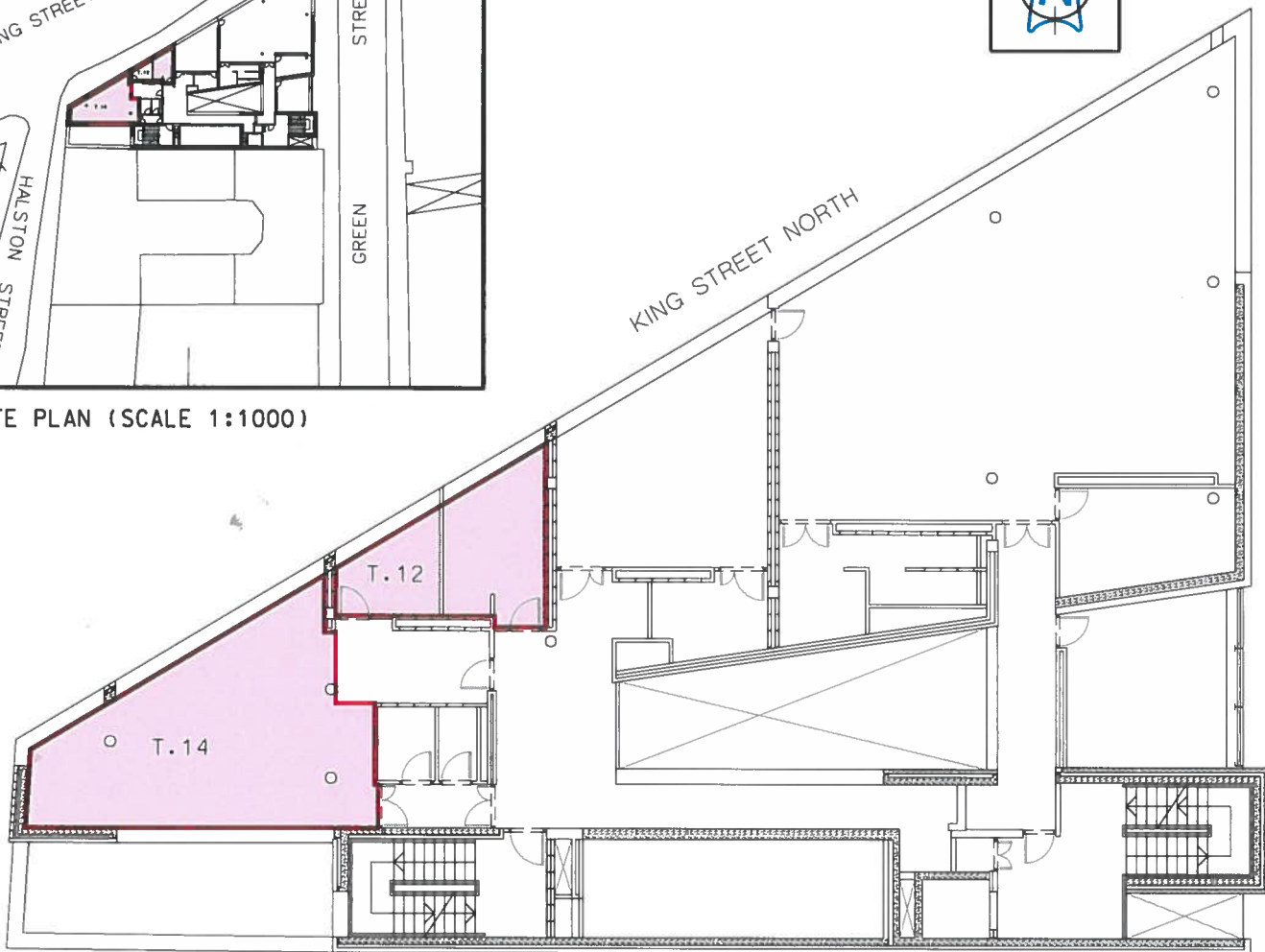
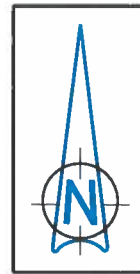



SITE PLAN (SCALE 1:1000)



THIRD FLOOR PLAN (SCALE 1:200)

**HALSTON STREET /NORTH KING STREET /GREEN STREET - MACRO BUILDING**  
**Rooms T.12 & T.14 (AREA: 50.5 sq m)**  
**Dublin City Council to Irish Penal Reform Trust**  
**GRANT OF LICENCE**



Dublin City Council  
Comhairle Cathrach Baile Átha Cliath

**SURVEY AND MAPPING DIVISION**  
*Rannán Suirbhéireachta agus Léarscailithe*  
**ENVIRONMENT AND ENGINEERING DEPARTMENT**  
*An Roinn Comhshaoil agus Innealtóireachta*

<b>O.S REF</b> 3263-04, 3263-05	<b>SCALE</b> 1:1000 / 1:200
<b>DATE</b> 10.10.2013	<b>SURVEYED / PRODUCED BY</b> TJC

<b>FILE NO</b>	<table border="1" style="width: 100%; border-collapse: collapse;"> <tr> <td style="font-size: small;">INDEX No</td> <td style="font-size: small;">FOLDER No</td> <td style="font-size: small;">CODE</td> <td style="font-size: small;">DWG No</td> <td style="font-size: small;">REV</td> </tr> <tr> <td colspan="5" style="text-align: center;">SM-2013-0773- 0204 - C3 - 001 - A.dgn</td> </tr> </table>	INDEX No	FOLDER No	CODE	DWG No	REV	SM-2013-0773- 0204 - C3 - 001 - A.dgn				
INDEX No	FOLDER No	CODE	DWG No	REV							
SM-2013-0773- 0204 - C3 - 001 - A.dgn											

**MICHAEL PHILLIPS**  
**CITY ENGINEER**

THIS MAP IS CERTIFIED TO BE COMPUTER GENERATED BY DUBLIN CITY COUNCIL FROM ORDNANCE SURVEY DIGITAL MAPBASE  
**SURVEY, MAPPING AND RELATED RESEARCH APPROVED**  
**APPROVED** \_\_\_\_\_  
**THOMAS CURRAN**  
ACTING MANAGER LAND SURVEYING & MAPPING DUBLIN CITY COUNCIL

**INDEX No.**  
**SM-2013-0773**